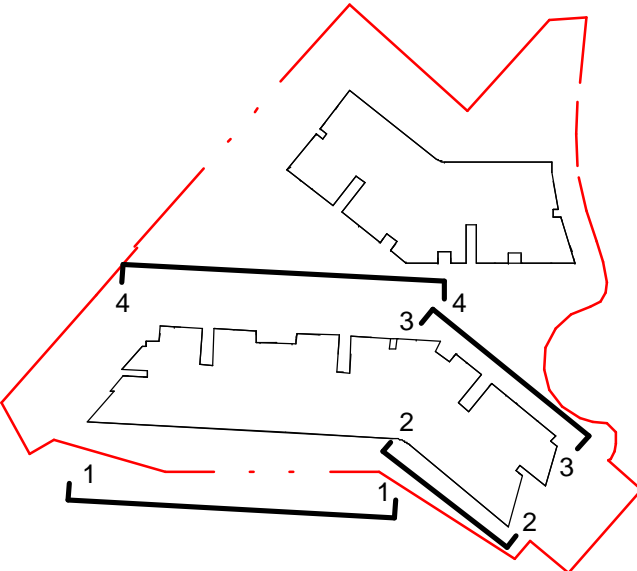


issue	amendment	date
A	Amended issue for DA	30/11/2012
B	Amended issue for DA	16/02/2013



KEY PLAN

NOTES

- 20 M BUILDING HEIGHT LINE TAKEN AT HIGHEST POINT OF THE BUILDING.
- ALL PROPOSED BUILDINGS ARE UNDER THE 20 M MAXIMUM BUILDING HEIGHT CONTROL ABOVE THE EXISTING GROUND LEVELS.
- BUSHFIRE SCREENS TO ALL OPENABLE WINDOWS.
- FOR LANDSCAPING, PLANTING & TREES REFER TO LANDSCAPE ARCHITECT'S DRAWINGS AND ARBORIST REPORT.



1 Building A Elevation West
Scale: 1 : 200



2 Building A Elevation West 1
Scale: 1 : 200



3 Building A Elevation East 1
Scale: 1 : 200



4 Building A Elevation East
Scale: 1 : 200


architectus™

Architectus Sydney
Level 3 341 George Street
Sydney NSW 2000 Australia
T (61 2) 8525 8400
F (61 2) 8525 8600
sydney@architectus.com.au
ABN 11 096 489 448

Client

DHA

A - OFF FORM CONCRETE



B - CHARCOAL SPLIT FACE CONCRETE BLOCKWORK



C - ALABASTER HONED CONCRETE BLOCKWORK



D - CHARCOAL HONED CONCRETE BLOCKWORK



E - WHITE PAINTED CEMENTIOUS RENDER



F - DARK PAINTED ROUGHCAST CEMENTIOUS RENDER



G - ANODIZED ALUMINUM WINDOW FRAMES




H - WHITE POLYESTER POWDER COATED ALUMINUM SHADING LOUVERS



I - NATURAL ANODIZED ALUMINUM BALUSTRADE




J - WHITE PRECAST CONCRETE



K - GLASS



L - CONCRETE PAVERS



project

Precinct 3

100 Eton Road, Lindfield, NSW 2070

drawing

Building A - East & West Elevations

scale

As indicated @ B1

drawn

RT / SK / BM / RB

checked

AW / MC

project no

110210

date of issue

16/02/2013

0 | 1 | 2.5 | 5 | 10 m

DA- A200

B